

A47/A11 Thickthorn Junction

Scheme Number: TR010037

Volume 6

6.2 Environmental Statement Figures

Figures 8.1 – 8.4

APFP Regulation 5(2)(a)

Planning Act 2008

Infrastructure Planning (Applications: Prescribed
Forms and Procedure) Regulations 2009

March 2021

Infrastructure Planning

Planning Act 2008

**The Infrastructure Planning
(Applications: Prescribed Forms and
Procedure) Regulations 2009**

The A47/A11 Thickthorn Junction
Development Consent Order 202[x]

ENVIRONMENTAL STATEMENT FIGURES

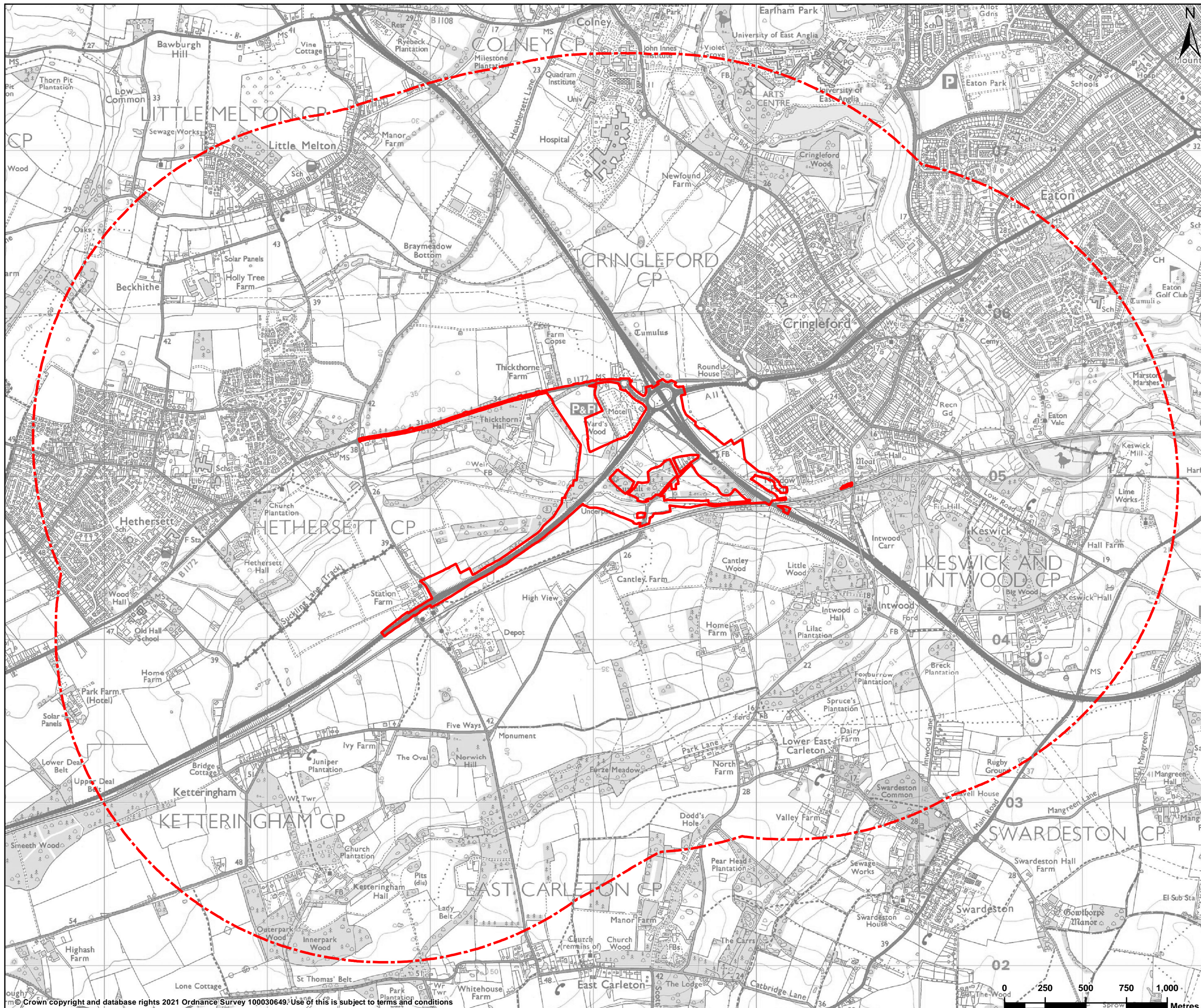
Figures 8.1 – 8.4

Regulation Number:	Regulation 5(2)(a)
Planning Inspectorate Scheme Reference	TR010037
Application Document Reference	TR010037/APP/6.2
BIM Document Reference	PCF Stage 3
Author:	A47/A11 Thickthorn Junction Project Team, Highways England

Version	Date	Status of Version
Rev 0	March 2021	Application Issue

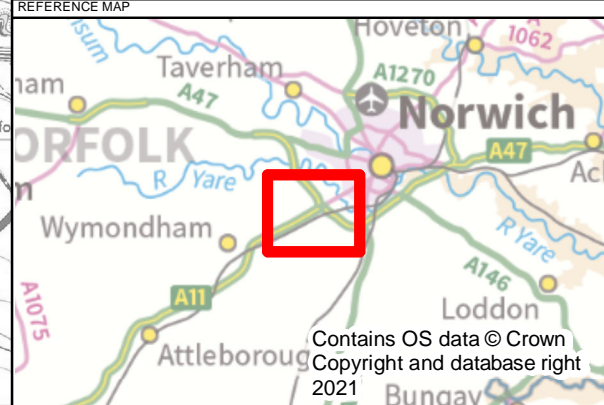
SCHEDULE OF FIGURES INCLUDED IN THIS APPLICATION DOCUMENT

Figure Title	Drawing number
Figure 8.1 – Proposed Scheme	HE551492-GTY-EBD-000-DR-LB-30010
Figure 8.2 – Designated Sites and Priority Habitats	HE551492-GTY-EBD-000-DR-LB-30011
Figure 8.3 – Ecological Constraints	HE551492-GTY-EBD-000-DR-LB-30012
Figure 8.4 – Phase 1 Survey	HE551492-GTY-EBD-000-DR-LB-30013



LEGEND

- DCO boundary
- Scoping boundary - 2km buffer



P02	10/03/2021	TITLE CHANGE	AC	MY	DW
REV	DATE	REVISION NOTE	ORG	CHK'D	APP'D

DESIGNER

SWECO

CONTRACTOR

GallifordTry

CLIENT

**highways
england**

PROJECT TITLE

A47/A11 THICKTHORN JUNCTION

PROJECT STAGE

PCF STAGE 3

DRAWING TITLE

FIGURE 8.1 - PROPOSED SCHEME
TR010037/APP/6.2

SUITABILITY

FOR INFORMATION

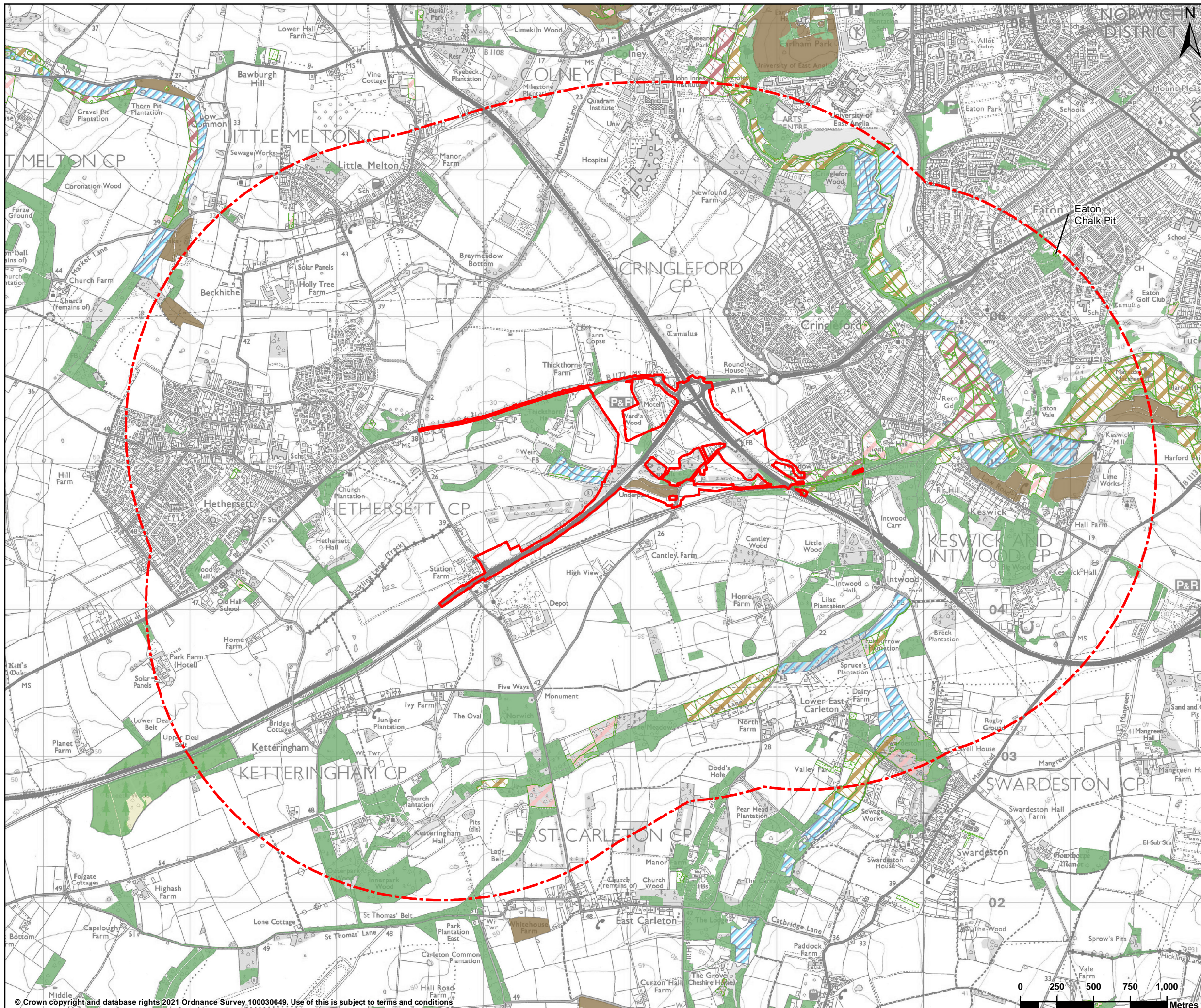
SHEET SIZE	SCALE	STATUS
A3	1:22,500	S2

DRAWING NUMBER

HE551492-GTY-EBD-000-DR-LB-30010

© Crown copyright and database rights 2021 Ordnance Survey 100030649. Use of this is subject to terms and conditions

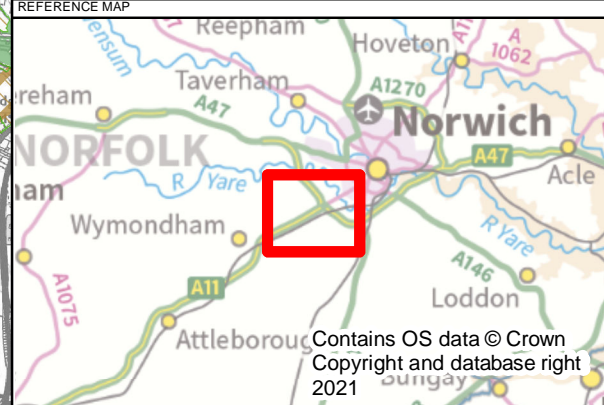
This drawing should not be relied on or used in circumstances other than those for which it was originally prepared and for which Sweco UK Ltd was commissioned. Sweco UK Ltd accepts no responsibility for this drawing to any party other than the person by whom it was commissioned. This drawing has been prepared on behalf of Galliford Try by Sweco UK Ltd for the titled project or named part thereof and should not be relied upon or used for any other project without an independent check being carried out as to its suitability and prior written authority of Galliford Try being obtained. Sweco UK Ltd accepts no responsibility or liability for the consequences of this drawing being used for a purpose other than the purposes for which it was commissioned. Any person using or relying on this drawing for such other purpose agrees, and will by such use or reliance be taken to confirm his/her agreement, to indemnify Sweco UK Ltd for all loss or damage resulting therefrom.



LEGEND

- DCO boundary
- Scoping boundary - 2km buffer
- Statutory designated sites**
- Site of special scientific interest
- Priority habitat**
- Coastal and floodplain grazing marsh
- Deciduous woodland
- Good quality semi-improved grassland
- Lowland fens
- Lowland meadows
- No priority habitat but additional habitats present
- Traditional orchard
- Ancient Replanted Woodland

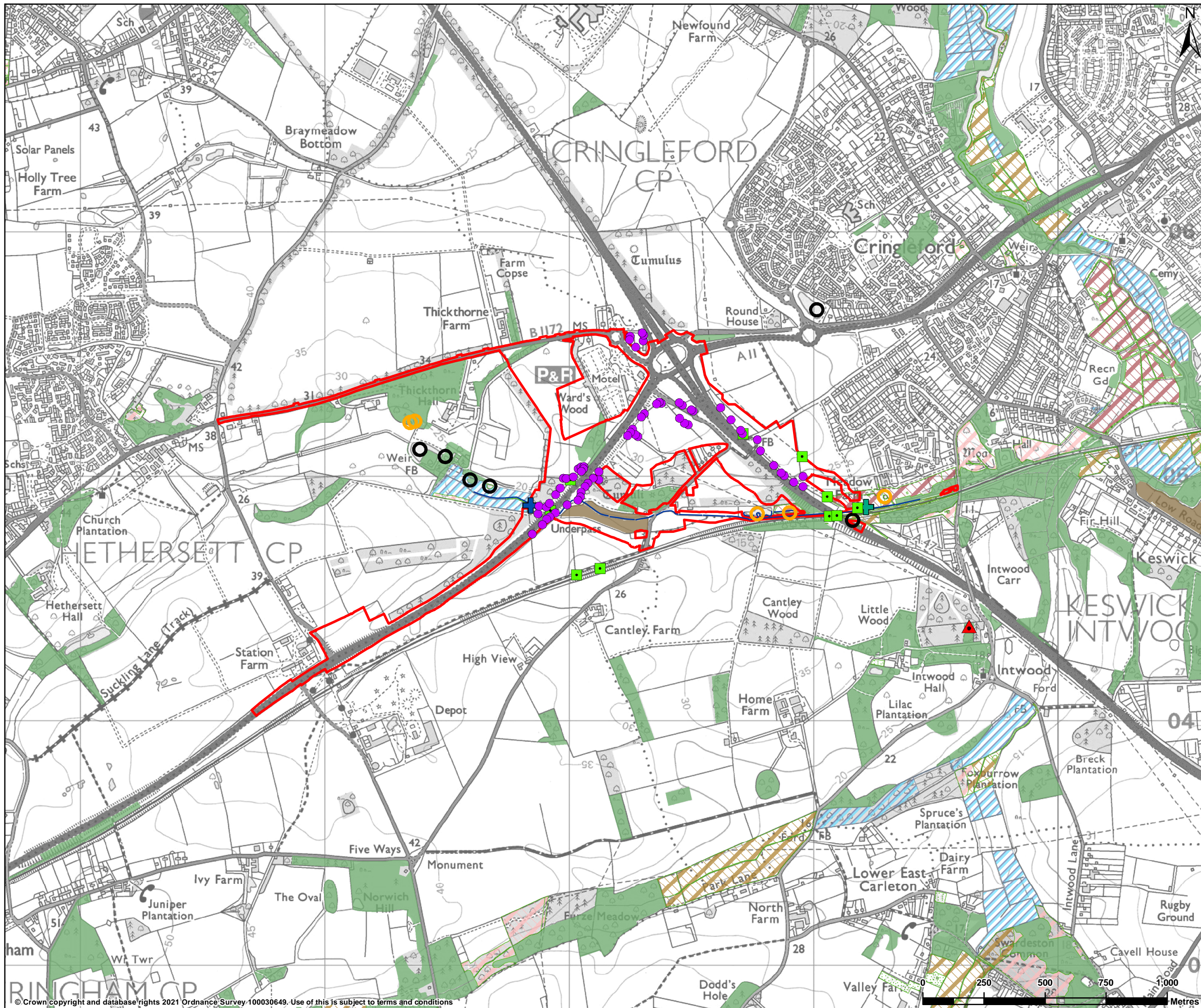
Contains public sector information licensed under the Open Government Licence v3.0.
Contains, or is based on, information supplied by the Environment Agency.
Contains, or is based on, information supplied by Natural England.
Contains, or is based on, information supplied by Norfolk County Council



P02	10/03/2021	TITLE UPDATE	AC	MY	DW
REV	DATE	REVISION NOTE	ORG	CHKD	APPD
DESIGNER					
SWECO					
CONTRACTOR					
GallifordTry					
CLIENT					
highways england					
PROJECT TITLE					
A47/A11 THICKTHORN JUNCTION					
PROJECT STAGE					
PCF STAGE 3					
DRAWING TITLE					
FIGURE 8.2 - DESIGNATED SITES AND PRIORITY HABITATS TR010037/APP/6.2					
SUITABILITY					
FOR INFORMATION					
SHEET SIZE		SCALE		STATUS	
A3		1:25,000		S2	
DRAWING NUMBER					
HE551492-GTY-EBD-000-DR-LB-30011					

© Crown copyright and database rights 2021 Ordnance Survey 100030649. Use of this is subject to terms and conditions

This drawing should not be relied on or used in circumstances other than those for which it was originally prepared and for which Sweco UK Ltd was commissioned. Sweco UK Ltd accepts no responsibility for this drawing to any party other than the person by whom it was commissioned. This drawing has been prepared on behalf of Galliford Try by Sweco UK Ltd for the titled project or named part thereof and should not be relied upon or used for any other project without an independent check being carried out as to its suitability and prior written authority of Galliford Try being obtained. Sweco UK Ltd accepts no responsibility or liability for the consequences of this drawing being used for a purpose other than the purposes for which it was commissioned. Any person using or relying on this drawing for such other purpose agrees, and will by such use or reliance be taken to confirm his/her agreement, to indemnify Sweco UK Ltd for all loss or damage resulting therefrom.



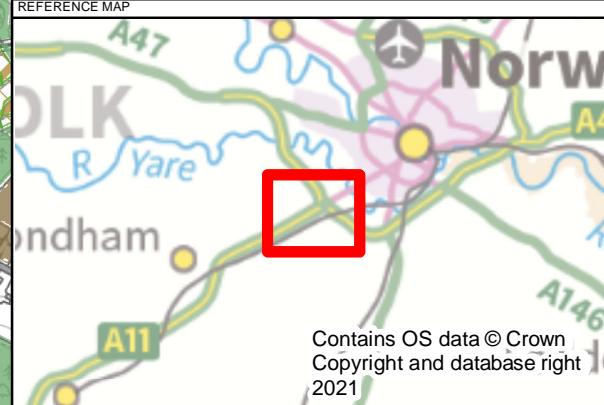
LEGEND

- Reptile Survey Areas
- ▲ Invasive non native species
- Polecat locations
- Negative
- Not subject to eDNA
- + Otter signs - Spraints
- + Otter signs - Anal jelly
- A47_Watervole_Survey_Areas
- DCO boundary

Priority habitat

- Coastal and floodplain grazing marsh
- Deciduous woodland
- Good quality semi-improved grassland
- Lowland fens
- Lowland meadows
- No priority habitat but additional habitats present
- Traditional orchard

Contains public sector information licensed under the Open Government Licence v3.0.
Contains, or is based on, information supplied by the Environment Agency.
Contains, or is based on, information supplied by Natural England.
Contains, or is based on, information supplied by Norfolk County Council



P01	10/03/2021	First Edition	AC	MY	DW
REV	DATE	REVISION NOTE	ORG	CHKD	APPD

DESIGNER
SWECO

CONTRACTOR
GallifordTry

CLIENT
highways england

PROJECT TITLE
A47/A11 THICKTHORN JUNCTION

PROJECT STAGE
PCF STAGE 3

DRAWING TITLE
FIGURE 8.3 - ECOLOGICAL CONSTRAINTS
TR010037/APP/6.2

SUITABILITY
FOR INFORMATION

SHEET SIZE	SCALE	STATUS
A3	1:15,000	S2

DRAWING NUMBER
HE551492-GTY-EBD-000-DR-LB-30012

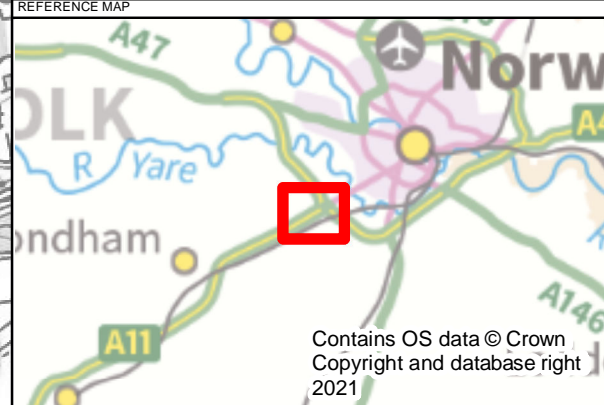
© Crown copyright and database rights 2021 Ordnance Survey 100030649. Use of this is subject to terms and conditions

This drawing should not be relied on or used in circumstances other than those for which it was originally prepared and for which Sweco UK Ltd was commissioned. Sweco UK Ltd accepts no responsibility for this drawing to any party other than the person by whom it was commissioned. This drawing has been prepared on behalf of Galliford Try by Sweco UK Ltd for the titled project or named part thereof and should not be relied upon or used for any other project without an independent check being carried out as to its suitability and prior written authority of Galliford Try being obtained. Sweco UK Ltd accepts no responsibility or liability for the consequences of this drawing being used for a purpose other than the purposes for which it was commissioned. Any person using or relying on this drawing for such other purpose agrees, and will by such use or reliance be taken to confirm his/her agreement, to indemnify Sweco UK Ltd for all loss or damage resulting therefrom.



LEGEND

- █ DCO boundary
- █ A2.2 - Scrub - scattered
- A3.1 - Broadleaved Parkland/scattered trees
- A3.2 - Coniferous Parkland/scattered trees
- G2 - Running water
- J2.1.2 - Intact hedge - species-poor
- J2.2.2 - Defunct hedge - species-poor
- J2.3.1 - Hedge with trees - native species-rich
- J2.3.2 - Hedge with trees - species-poor
- J2.4 - Fence
- J2.6 - Dry ditch
- █ A1.1.1 - Broadleaved woodland - semi-natural
- █ A1.1.2 - Broadleaved woodland - plantation
- █ A1.2.2 - Coniferous woodland - plantation
- █ A1.3.2 - Mixed woodland - plantation
- █ A2.1 - Scrub - dense/continuous
- █ A2.2 - Scrub - scattered
- █ A3.1 - Broadleaved Parkland/scattered trees
- █ B2.2 - Neutral grassland - semi-improved
- █ B4 - Improved grassland
- █ B5 - Marsh/marshy grassland
- █ B6 - Poor semi-improved grassland
- █ C3.1 - Other tall herb and fern - ruderal
- █ F1 - Swamp
- █ G1 - Standing water
- █ G1.1 - Standing water - eutrophic
- █ J1.1 - Cultivated/disturbed land - arable
- █ J1.2 - Cultivated/disturbed land - amenity grassland
- █ J3.6 - Buildings
- █ J4 - Hardstanding
- █ J5 - Other habitat
- █ Not accessed land



P01	10/03/2021	First Edition	AC	DW	DW
REV	DATE	REVISION NOTE	ORG	CHKD	APPD

DESIGNER

CONTRACTOR

CLIENT

PROJECT TITLE
 A47/A11 THICKTHORN JUNCTION

PROJECT STAGE
 PCF STAGE 3

DRAWING TITLE
 FIGURE 8.4 - PHASE 1 SURVEY
 TR010037/APP/6.2

SUITABILITY
 FOR INFORMATION

SHEET SIZE	SCALE	STATUS
A3	1:10,000	S2

DRAWING NUMBER
 HE551492-GTY-EBD-000-DR-LB-30013

© Crown copyright and database rights 2021 Ordnance Survey 100030649. Use of this is subject to terms and conditions

This drawing should not be relied on or used in circumstances other than those for which it was originally prepared and for which Sweco UK Ltd was commissioned. Sweco UK Ltd accepts no responsibility for this drawing to any party other than the person by whom it was commissioned. This drawing has been prepared on behalf of Galliford Try by Sweco UK Ltd for the titled project or named part thereof and should not be relied upon or used for any other project without an independent check being carried out as to its suitability and prior written authority of Galliford Try being obtained. Sweco UK Ltd accepts no responsibility or liability for the consequences of this drawing being used for a purpose other than the purposes for which it was commissioned. Any person using or relying on this drawing for such other purpose agrees, and will by such use or reliance be taken to confirm his/her agreement, to indemnify Sweco UK Ltd for all loss or damage resulting therefrom.